

ORDINANCE NO. 2018-59
INTRODUCED BY: MS. DEBERNARDO

4134

**AN ORDINANCE
AMENDING APPENDIX A TO TITLE 1 of PART 3 OF
THE CODIFIED ORDINANCES TO AMEND THE
TRAFFIC CONTROL MAP PROVIDED FOR IN
CODIFIED ORDINANCE SECTION 305.01 AND
REPEALING RESOLUTION 2018-58 WHEN IN
CONFLICT WITH THIS ORDINANCE AND
DECLARING AN EMERGENCY.**

WHEREAS, Codified Ordinance Section 305.01 established a Traffic Control Map to show at all times current traffic control matters and amendments may be made to the Traffic Control Map pursuant to Section 305.03 of the Codified Ordinances; and

WHEREAS, the Village Council has determined that the Traffic Control Map needs to be amended to change the permitted parking on May Court, Old May Court, Village Circle and Elm Court in the Village of Chagrin Falls, as a result of the narrow width of the right-of-ways, problems encountered by school buses and safety vehicles entering and exiting such streets and parking on some of the streets by employees of nearby businesses.

**NOW THEREFORE, BE IT ORDAINED BY THE COUNCIL OF THE
VILLAGE OF CHAGRIN FALLS, STATE OF OHIO:**

SECTION 1. Appendix A to Chapter 305 of the Codified Ordinances is hereby amended, in part, as follows:

- A. Parking shall only be permitted on May Court in the seven (7) spaces designated on Exhibit "A" attached hereto and made a part hereof in the exact locations shown thereon.
- B. Parking shall only be permitted on Old May Court in the six (6) spaces designated on Exhibit "B" attached hereto and made a part hereof in the exact locations shown thereon.
- C. Parking shall be permitted for five (5) spaces on a portion of Elm Court from South Main to 127 and 132 Elm Court, and twenty (20) additional spaces from 133 and 138 Elm Court to its connection with May Court in accordance with Exhibits "C" and "D" attached hereto and made a part hereof in the exact locations shown thereon, and the Chief of Police shall have the authority, when circumstances warrant, after observing

ORDINANCE NO.: 2018-59
INTRODUCED BY: MS. DEBERNARDO

traffic and parking patterns on the street to exchange parking space 1 with optional parking space 1A as depicted on Exhibit "C".

- D. Parking shall only be permitted on Village Circle in the three (3) spaces designated on Exhibit "D" attached hereto in the exact locations shown thereon.
- E. Whenever the Chief of Police relocates Parking Space 1 on Elm Court, notice of the amendment of the Traffic Control Map shall be submitted to Village Council no later than thirty (30) days later, for consideration by Council whether a permanent change should be made in the Traffic Control Map.

SECTION 2. As amended, Appendix A, with strikeouts for deletions, and underlining for additions reads in its entirety as to those portions of the Traffic Control Map that are affected by this Ordinance as follows:

- A. May Ct.
No parking north side.
South side, no parking 75 ft. from South Main limited to no more than seven (7) vehicles as set forth on the Traffic Control Map.
- B. Elm Ct.
No parking north side.
Parking on the south side for five (5) vehicles, with the option provided to the Chief of Police to relocate Parking Space 1, as depicted on the Traffic Control Map, and parking only on the north side for twenty (20) vehicles as depicted on the Traffic Control Map.
- C. Old May Court
Parking only on the west side for six (6) vehicles as depicted on the Traffic Control Map.
- D. Village Circle
Parking only for three (3) vehicles as depicted on the Traffic Control Map.

SECTION 3. Resolution No. 2018-58, to the extent inconsistent with this Ordinance, while it remains in effect, is hereby repealed, it being the intent that parking on May Court, Old May Court, Village Circle and Elm Court be regulated after the effective date of this Ordinance in accordance with the regulations set forth in this Ordinance.

SECTION 4. The Police Department is hereby directed to amend the Traffic Control Map accordingly, and to enforce parking in accordance with the Traffic Control Map, as amended, from and after the effective date of this Ordinance. A copy of the Traffic Control Map, as so amended, shall be attached to and incorporated as part of the Traffic Code.

ORDINANCE NO.: 2018-59
INTRODUCED BY: MS. DEBERNARDO

SECTION 5. That actions of this Council concerning and relating to the passage of this legislation were adopted in lawful meetings of this Council and that all deliberations of this Council and of any of its committees that resulted in such formal action were in compliance with all legal requirements, including Chapter 114 of the Codified Ordinances of the Village of Chagrin Falls.

SECTION 6. That in accordance with Section 113.01 of the Codified Ordinances of the Village of Chagrin Falls, public notice of this Ordinance shall be given by posting a copy thereof for not less than fifteen (15) days in the Village Hall.

SECTION 7. That this Ordinance is declared to be an emergency measure necessary for the immediate preservation of the public peace, property, health and safety of the inhabitants of the Village and for the further reason that changes to be made to May Court and Elm Court parking needs to go into immediate effect in order to avoid lack of accessibility, and safety concerns due to current parking patterns on May Court, Old May Court, Village Circle and Elm Court, and the need to limit parking in certain locations in order to avoid blockage of driveways, and to permit safer access for school buses, emergency vehicles, and service vehicles; wherefore provided it receives the affirmative vote of at least two-thirds (2/3) of all members elected to Council, this Ordinance shall be in full force and effect from and immediately upon its passage by this Council and approval by the Mayor; otherwise, it shall take effect and be in force after the earliest period allowed by law.

PASSED: _____

Council President

Submitted to the Mayor for
approval on this ____ day of _____, 2018

Approved by the Mayor this

_____ day of _____, 2018

I hereby certify that Ordinance No. 2018-_____ was duly enacted on the ____ day of _____, 2018, by the Council of the Village of Chagrin Falls and posted in accordance with Section 113.01 of the Codified Ordinances of the Village of Chagrin Falls.

Clerk of Council

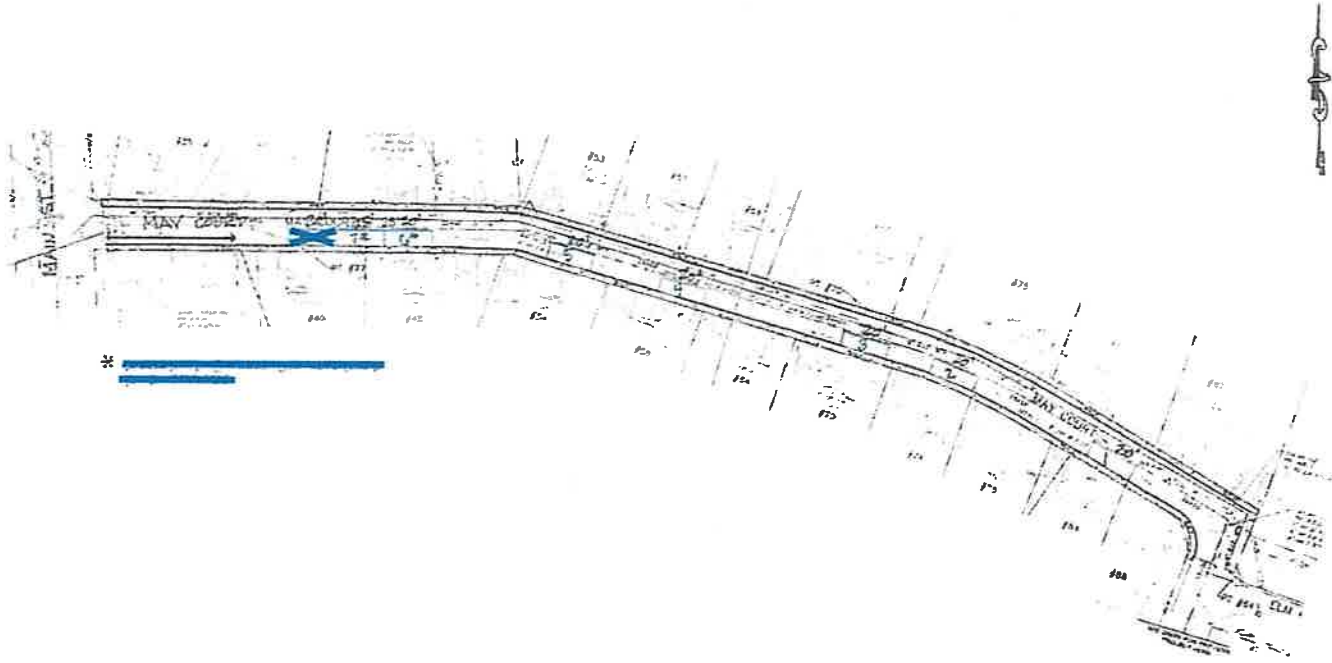


EXHIBIT "A"

May Court
Parking Study
Village of Chagrin Falls


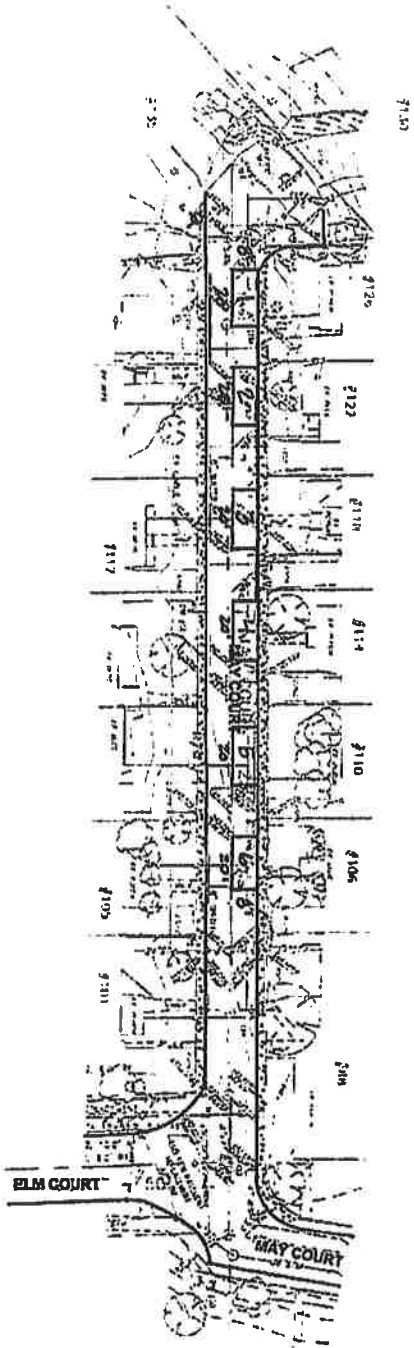


EXHIBIT "B"

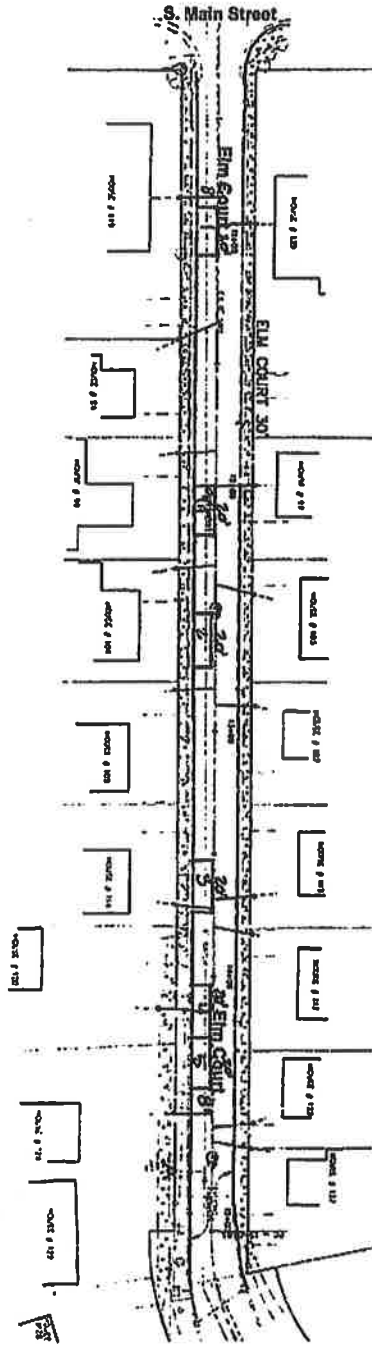


No Scale
↓

Old May Court
Parking Study
Village of Chagrin Falls
August 22, 2018

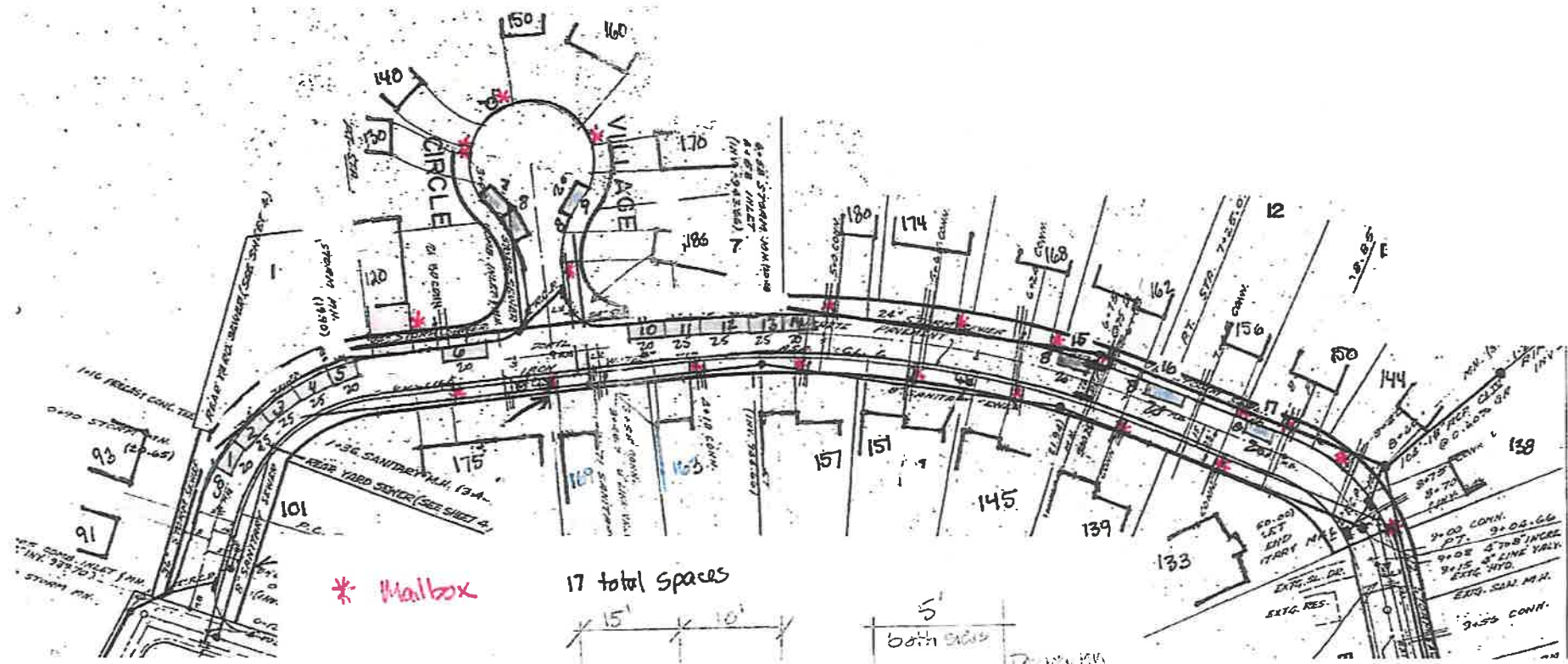


EXHIBIT "C"



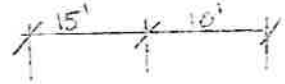
No Scale
→
Elm Court
Parking Study
Village of Chagrin Falls
August 22, 2018

EXHIBIT "D"



* Mailbox

17 total spaces

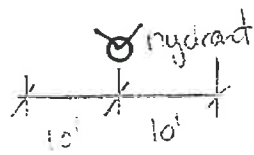


* Mailbox

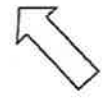
5' both sides

Driveway

curb



No Scale



Elm Court
 Parking Study
 Village of Chagrin Falls
 August 22, 2018

EXHIBIT "D"
 Revised 8-27-18